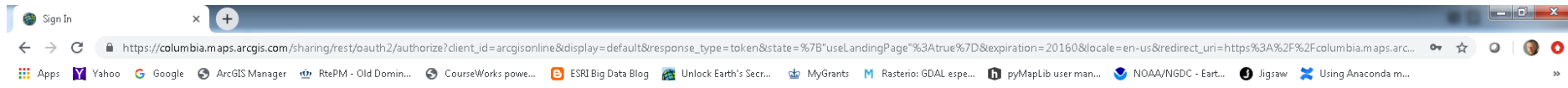




Sign in to

<https://columbia.maps.arcgis.com>



Sign in to Columbia University with 

ArcGIS login 

Keep me signed in

[Forgot username?](#) or [Forgot password?](#)

Not a member of this organization?
[Sign in to your account on ArcGIS Online](#)

Click on “Groups”

The screenshot shows a web browser window with the URL `columbia.maps.arcgis.com/home/index.html`. The navigation menu includes [Home](#), [Gallery](#), [Map](#), [Scene](#), [Groups](#) (highlighted with a red box), [Content](#), and [Organization](#). The main content area features the Columbia University logo and the text "COLUMBIA UNIVERSITY IN THE CITY OF NEW YORK". Below this is a "Featured Maps" section with a placeholder icon and the text "No content available.". At the bottom, there is a paragraph of text about the university's research and teaching.

Columbia University is one of the world's most important centers of research and at the same time a distinctive and distinguished learning environment for undergraduates and graduate students in many scholarly and professional fields. The University recognizes the importance of its location in New York City and seeks to link its research and teaching to the vast resources of a great metropolis. It seeks to attract a diverse and international faculty and student body, to support research and teaching on global issues, and to create academic relationships with many countries and regions. It expects all areas of the university to advance knowledge and learning at the highest level and to convey the products of its efforts to the world.

[Trust Center](#) [Contact Esri](#) [Report Abuse](#)

Enter the MAHRV Group

The screenshot shows the ArcGIS Groups web interface. The browser address bar displays the URL: `columbia.maps.arcgis.com/home/groups.html?sortOrder=asc&sortField=title&searchTerm=mahr`. The navigation menu includes Home, Gallery, Map, Scene, Groups, Content, and Organization. The user profile is identified as Kytt MacManus (km2505_columbia). The main content area shows search results for the term "mahr". A "Create group" button is visible on the left. The search results list one group, "MAHRV", which is highlighted with a red border. The group details include the owner "km2505_columbia", creation date "Oct 23, 2018", last updated date "Dec 11, 2019", and visibility "Group Members". The group description is "Mapping Hard to Reach Villages in Coastal Areas". A "Delete Group" button is located to the right of the group entry. The left sidebar contains filter options, including "Only show groups with new membership requests" (unchecked), "Owner" (Owned by Me, Owned by Others), and "Date Created" (Today, Yesterday, Last 7 Days, Last 30 Days, Custom Range...).

Groups

columbia.maps.arcgis.com/home/groups.html?sortOrder=asc&sortField=title&searchTerm=mahr

Home Gallery Map Scene Groups Content Organization

Kytt MacManus
km2505_columbia

Groups My Groups Featured Groups My Organization's Groups

Create group

mahr

Title Filter

Filters

1 - 1 of 1

Only show groups with new membership requests

Owner

Owned by Me

Owned by Others

Date Created

Today

Yesterday

Last 7 Days

Last 30 Days

Custom Range...

MAHRV

Owner: km2505_columbia

Created: Oct 23, 2018 Last Updated: Dec 11, 2019 Viewable by: Group Members

Mapping Hard to Reach Villages in Coastal Areas

Delete Group

Trust Center | Contact Esri | Report Abuse

View All Group Content

The screenshot shows a web browser window displaying an ArcGIS Online group page for 'GPSDD WorldBank gpsdd_columbia'. The browser's address bar shows the URL: `columbia.maps.arcgis.com/home/group.html?id=75ad52a2dfb84946a8bb99c5c06ee00#overview`. The page has a blue header with navigation tabs: Home, Gallery, Map, Scene, Groups, Content, and Organization. The group name 'GPSDD' is displayed in a large blue bar, with sub-tabs for Overview, Content, and Members. The main content area features a circular logo for the 'Global Partnership for Sustainable Development Data' and the group title 'Mapping Hard to Reach Populations in Coastal Western Africa', owned by 'km2505_columbia'. A 'Share' button is visible. Below this is a 'Description' section stating: 'This is the ArcGIS Online Group for the GPSDD/CIESIN project to map hard to reach populations.' The 'Recently added content' section displays a grid of seven items, each with a thumbnail, title, author, and creation date. A red box highlights the 'View All Group Content' link in the top right corner of the content grid. The right sidebar contains 'Details' (Created: October 23, 2018; Viewable by: Only group members; Contributors: Members; Members list: All members), 'Owner' (km2505_columbia), 'Membership' (You are a member), and 'Tags' (GPSDD).

GPSDD

Overview Content Members

Mapping Hard to Reach Populations in Coastal Western Africa
owned by km2505_columbia

Share

Details
Created: October 23, 2018
Viewable by: Only group members
Contributors: Members
Members list: All members
6 7
f t

Owner
km2505_columbia

Membership
Leave Group
You are a member

Tags
GPSDD

Recently added content

View All Group Content

GPSDD VGI Web Map
by km2505_columbia
Created: May 16, 2019
Updated: May 16, 2019
View Count: 20

Office VGI Data Entry
GPSDD VGI Web Application
by km2505_columbia
Created: May 16, 2019
Updated: May 16, 2019
View Count: 18

GPSDD_remote_villages_stak...
by js3686_columbia
Created: May 15, 2019
Updated: May 16, 2019
View Count: 12

GPSDD_remote_villages
by js3686_columbia
Created: May 15, 2019
Updated: May 15, 2019
View Count: 1

Download Offline Basemaps
GPSDD_remote_villages
by js3686_columbia
Created: May 15, 2019

GPSDD Basemap TPK Downl...
by km2505_columbia
Created: Apr 30, 2019

GPSDDBasemapTPKService
by km2505_columbia
Created: Apr 30, 2019

Filter User Applications

The screenshot shows the ArcGIS Online interface for the GPSDD group. The browser address bar indicates the URL: `columbia.maps.arcgis.com/home/group.html?id=75ad52a2dfb84946a8bb99c5cc06ee00&view=list&start=1&num=20#content`. The page title is "GPSDD" and the user is logged in as "GPSDD WorldBank gpsdd_columbia".

The navigation bar includes "Home", "Gallery", "Map", "Scene", "Groups", "Content", and "Organization". The "Content" tab is active, showing a search bar and a filter menu with options for "List", "Title", and "Filter".

The "Filters" sidebar on the left shows the following categories:

- Group Categories
 - User Applications (2) (highlighted with a red box)
 - Backend Services (5)
- Item Type
 - Maps
 - Layers
 - Scenes
 - Apps
 - Tools
 - Files
- Location
- Date Modified
- Tags
- Shared

The main content area displays a list of 7 items (1-7 of 7). The items are:

- GPSDD Basemap TPK Download Web Map**
Web Map by km2505_columbia
Web Map for downloading TPKs for offline data collection activities of GPSDD CIESIN Project.
Created: Apr 30, 2019 Updated: May 16, 2019 View Count: 32
- GPSDD VGI Web Application**
Web Mapping Application by km2505_columbia
Web Application for Office Based Entry of VGI data
Created: May 16, 2019 Updated: May 16, 2019 View Count: 18
- GPSDD VGI Web Map**
Web Map by km2505_columbia
Web Map for VGI Layer
Created: May 16, 2019 Updated: May 16, 2019 View Count: 20
- GPSDD_remote_villages**
Form by js3686_columbia
Created: May 15, 2019 Updated: May 15, 2019 View Count: 1

